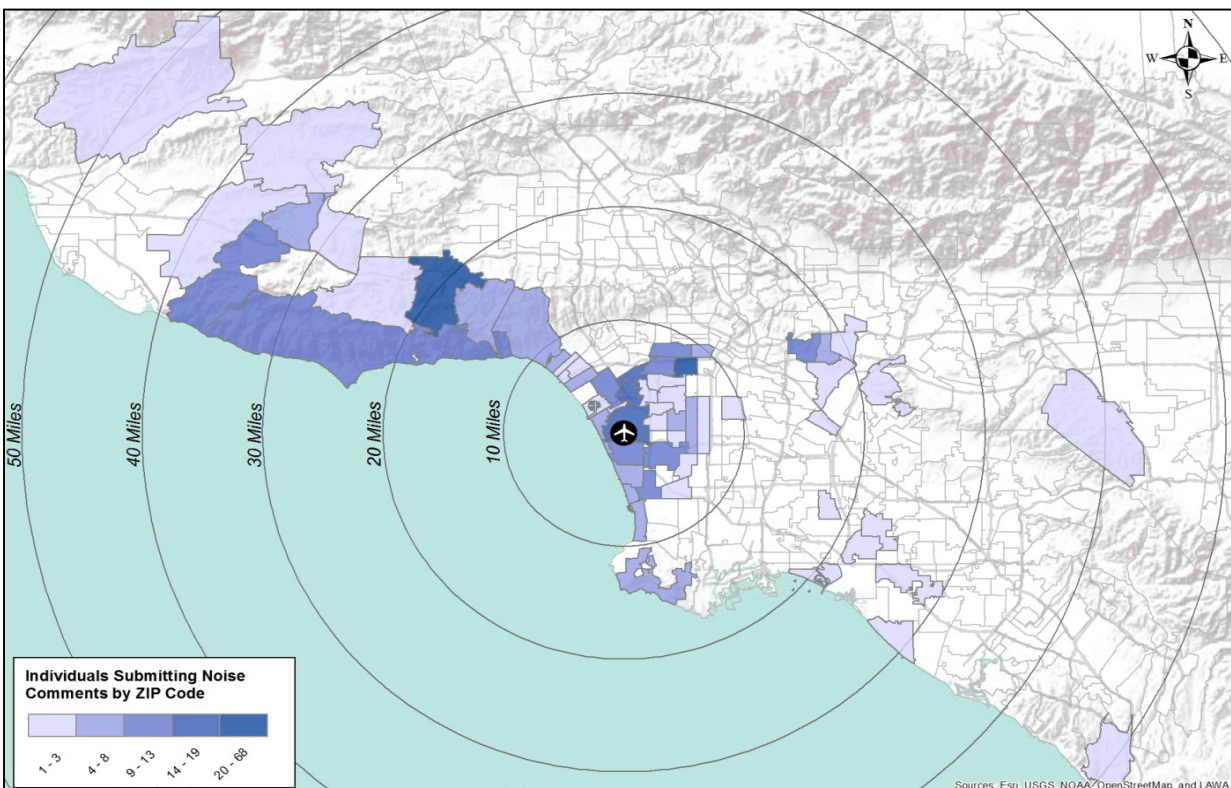
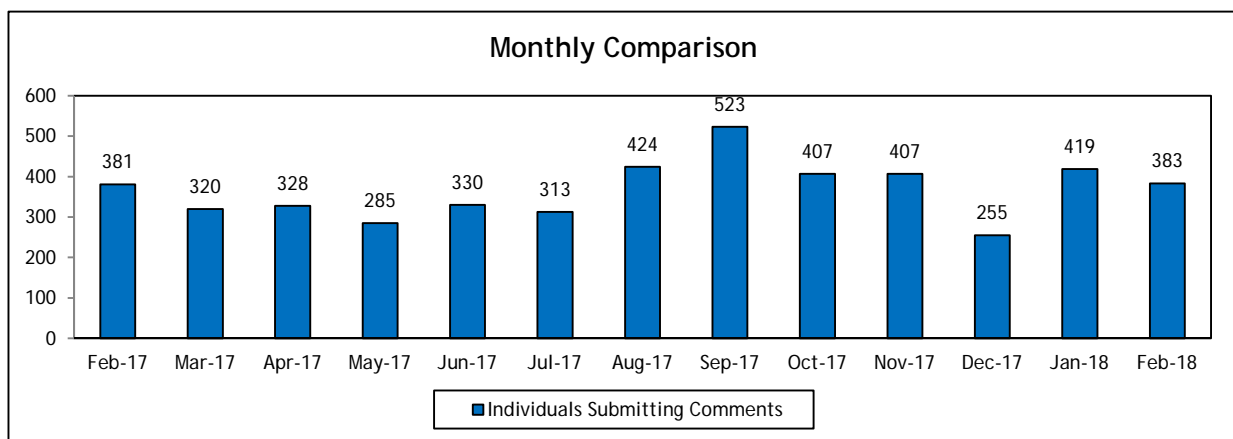


Aircraft Noise Comment Report

This report summarizes comments received from individuals regarding LAX aircraft noise. Comments are submitted via the Noise Comment Form on the LAX Noise web page or WebTrak, the LAX PlaneNoise Mobile App, or the 24-hr Noise Comment Phone Line. Noise comments are an important component of aircraft noise analysis and management. Comments provide information to understand noise disturbances, help determine emerging issues, and enable LAWA to provide useful feedback.

Individuals Submitting Noise Comments

383



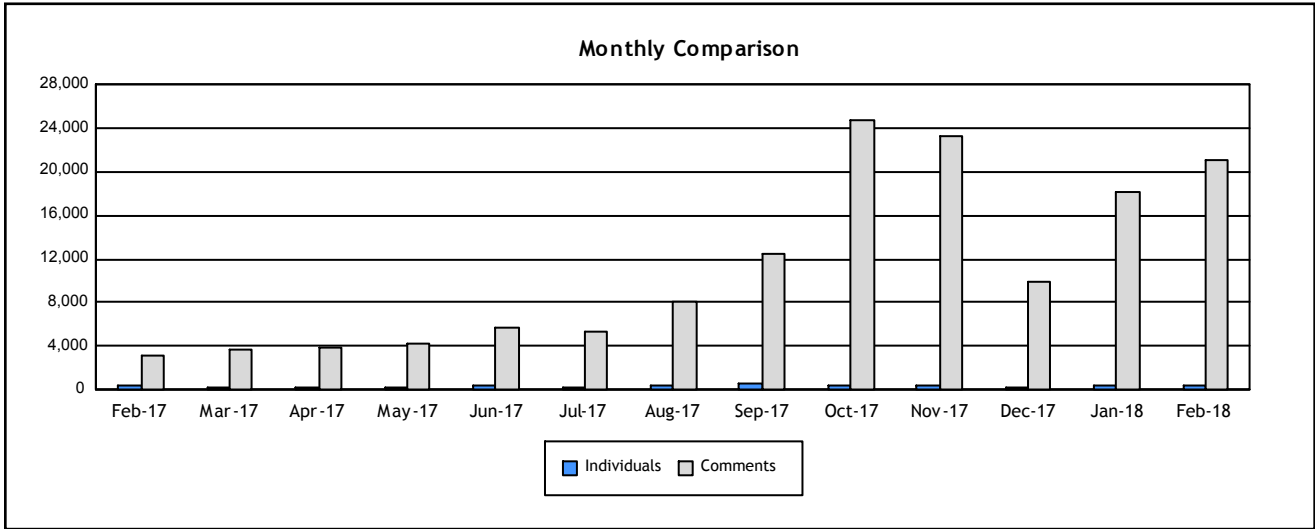
Note: Ranges in the map are classified using Jenks Classification Method.

Individuals Submitting Noise Comments

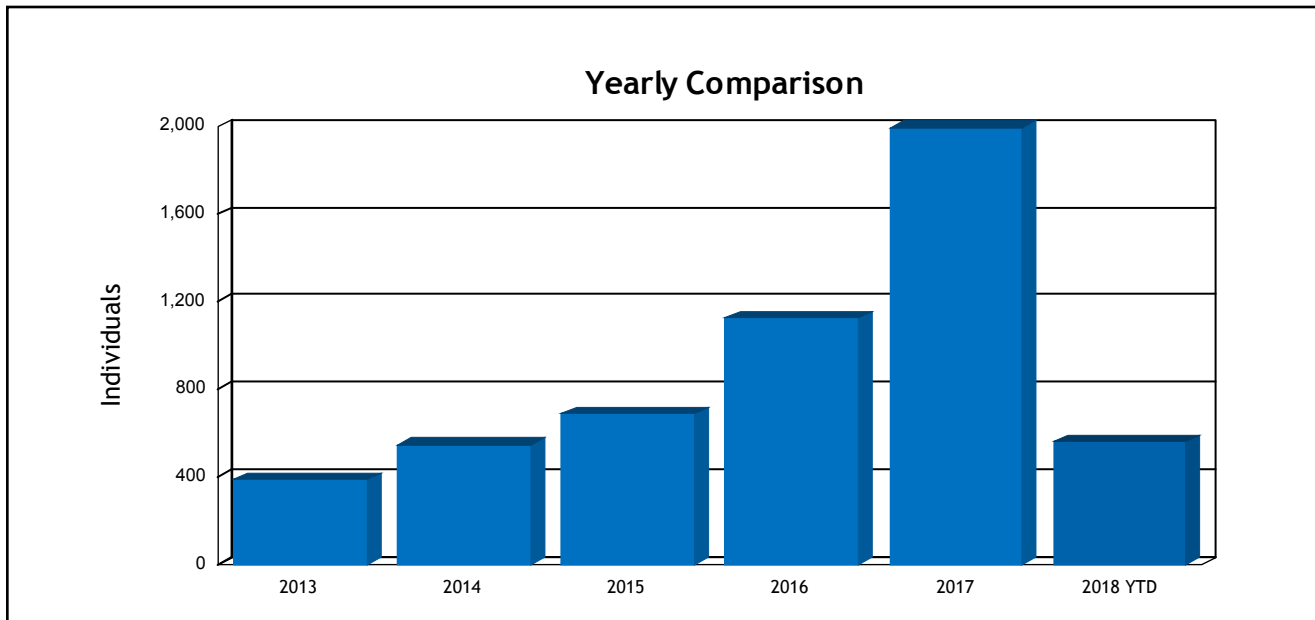
383

Noise Comments Received

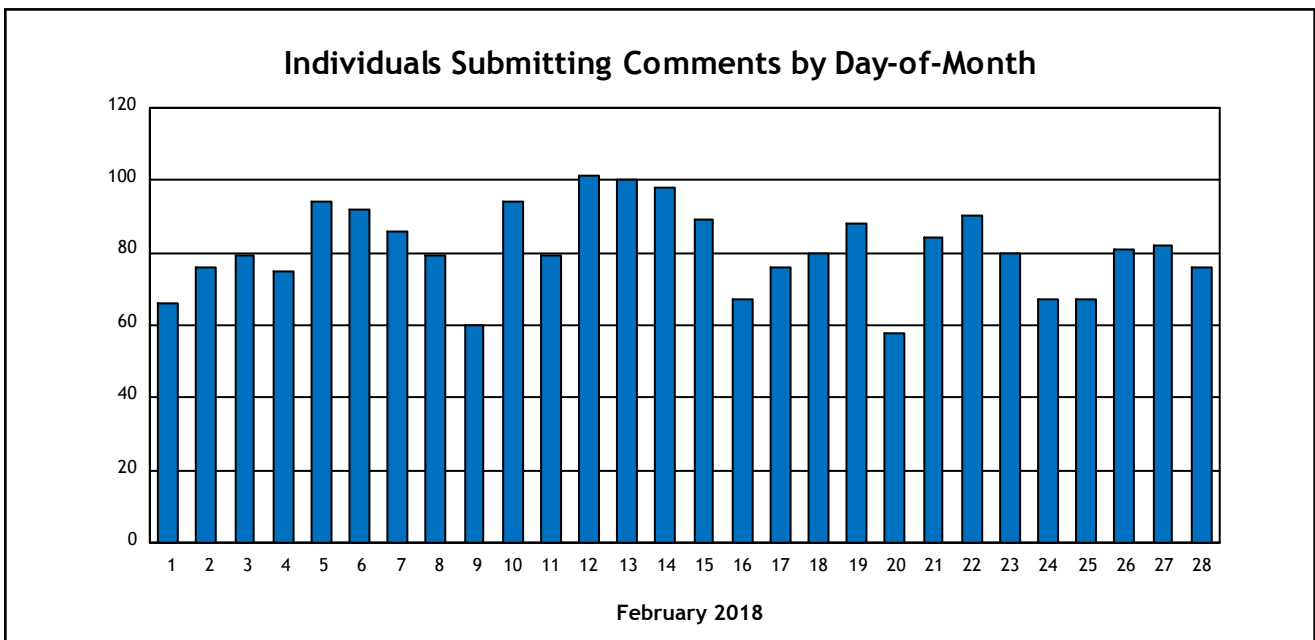
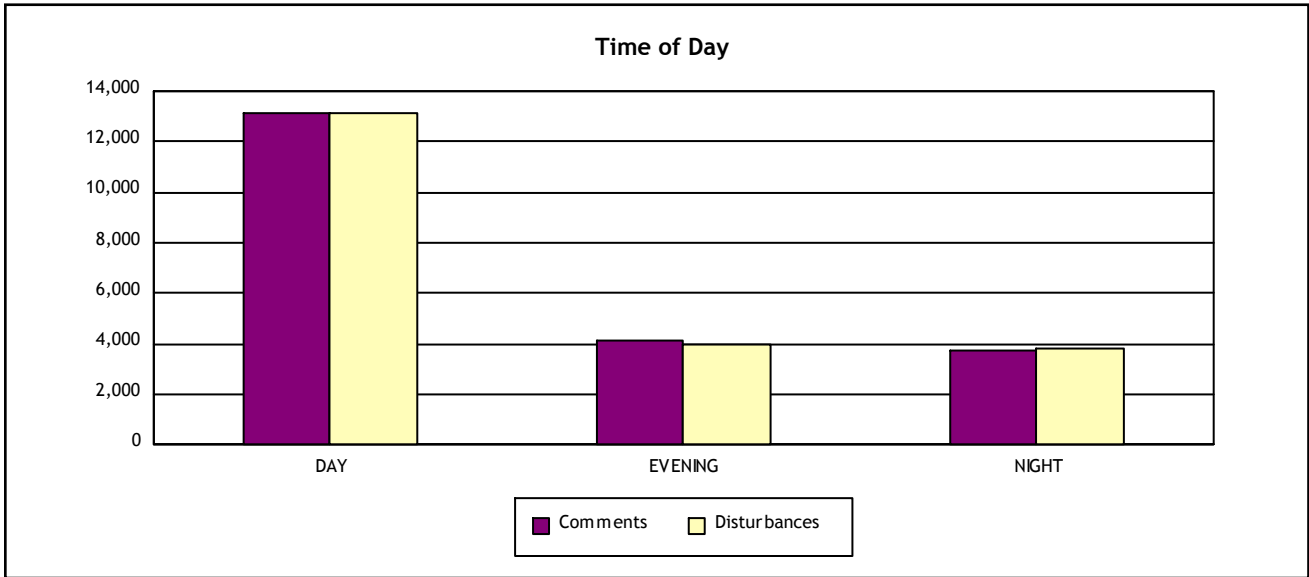
21,008



	February 2018	January 2018	% Change	February 2017	% Change
Individuals	383	419	-9%	381	1%
Comments	21,008	18,130	16%	3,247	547%

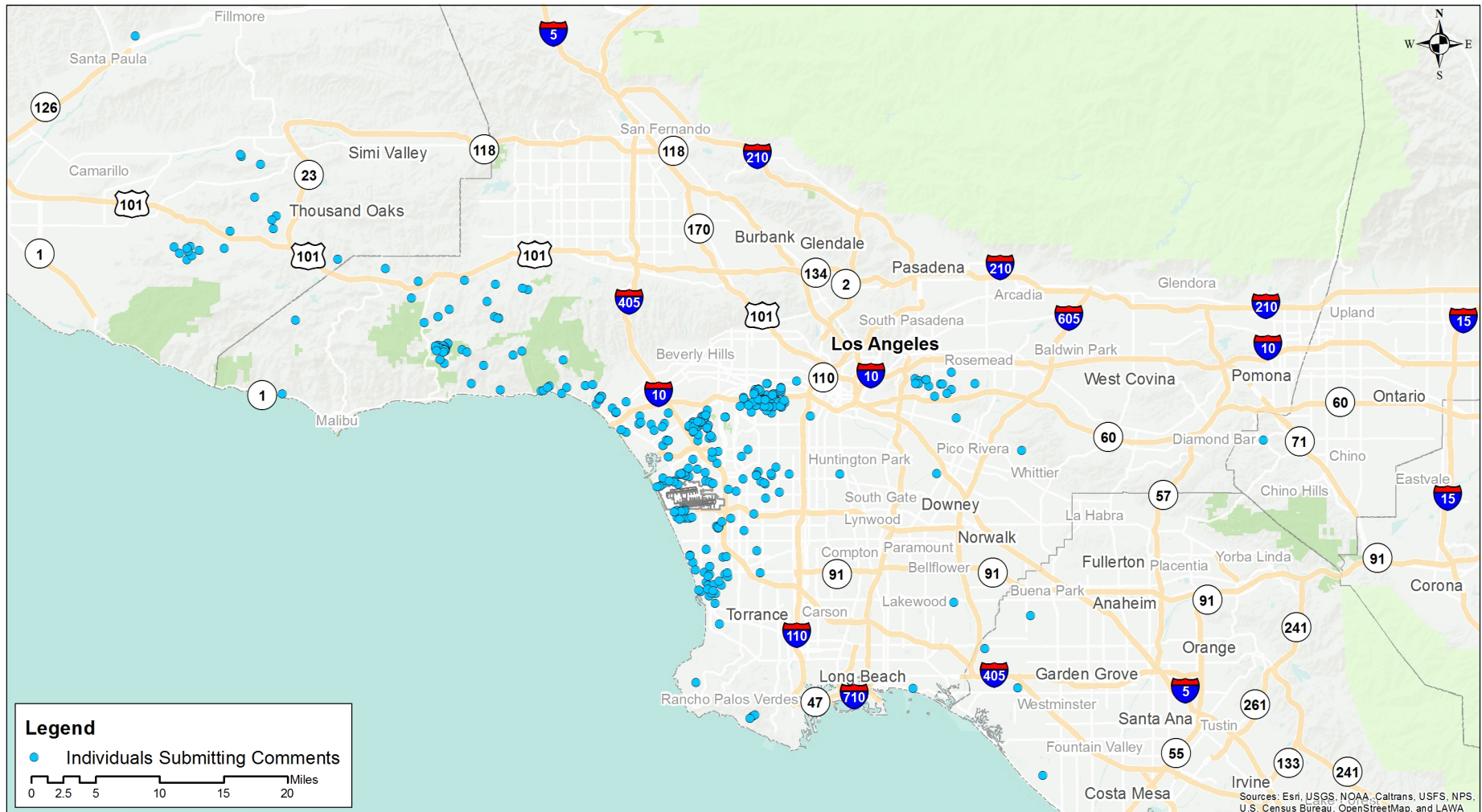


	Day (7:00 am - 7:00 pm)	Evening (7:00 pm - 10:00 pm)	Night (10:00 pm - 7:00 am)
Comments	13,098	4,151	3,759
Disturbances	13,161	4,000	3,847



City	Individuals	Comments	Percentage of Comments*
Agoura Hills	3	14	< 1%
Calabasas	41	3,640	17%
Chino Hills	1	3	< 1%
Culver City	36	4,017	19%
Cypress	1	1	< 1%
Downey	1	1	< 1%
El Segundo	13	71	< 1%
Gardena	1	4	< 1%
Hawthorne	11	95	< 1%
Hermosa Beach	7	46	< 1%
Huntington Beach	1	1	< 1%
Inglewood	11	14	< 1%
Laguna Niguel	2	9	< 1%
Lakewood	1	9	< 1%
Long Beach	1	4	< 1%
Los Alamitos	1	5	< 1%
Los Angeles	137	9,703	46%
Malibu	11	1,036	5%
Manhattan Beach	6	9	< 1%
Marina Del Rey	2	9	< 1%
Montebello	1	5	< 1%
Monterey Park	14	252	1%
Moorpark	2	34	< 1%
Newbury Park	8	61	< 1%
Pacific Palisades	5	140	< 1%
Playa Del Rey	6	34	< 1%
Playa Vista	1	1	< 1%
Rancho Palos Verdes	4	34	< 1%
Redondo Beach	16	72	< 1%
Rosemead	1	129	< 1%
Santa Monica	16	1,267	6%
Santa Paula	1	2	< 1%
Santa Rosa Valley	1	1	< 1%
Thousand Oaks	8	147	< 1%
Topanga	8	121	< 1%
Torrance	1	12	< 1%
Westminster	1	2	< 1%
Whittier	1	3	< 1%
TOTAL	383	21,008	0 10 20 30 40 50 60 70 80 90 100

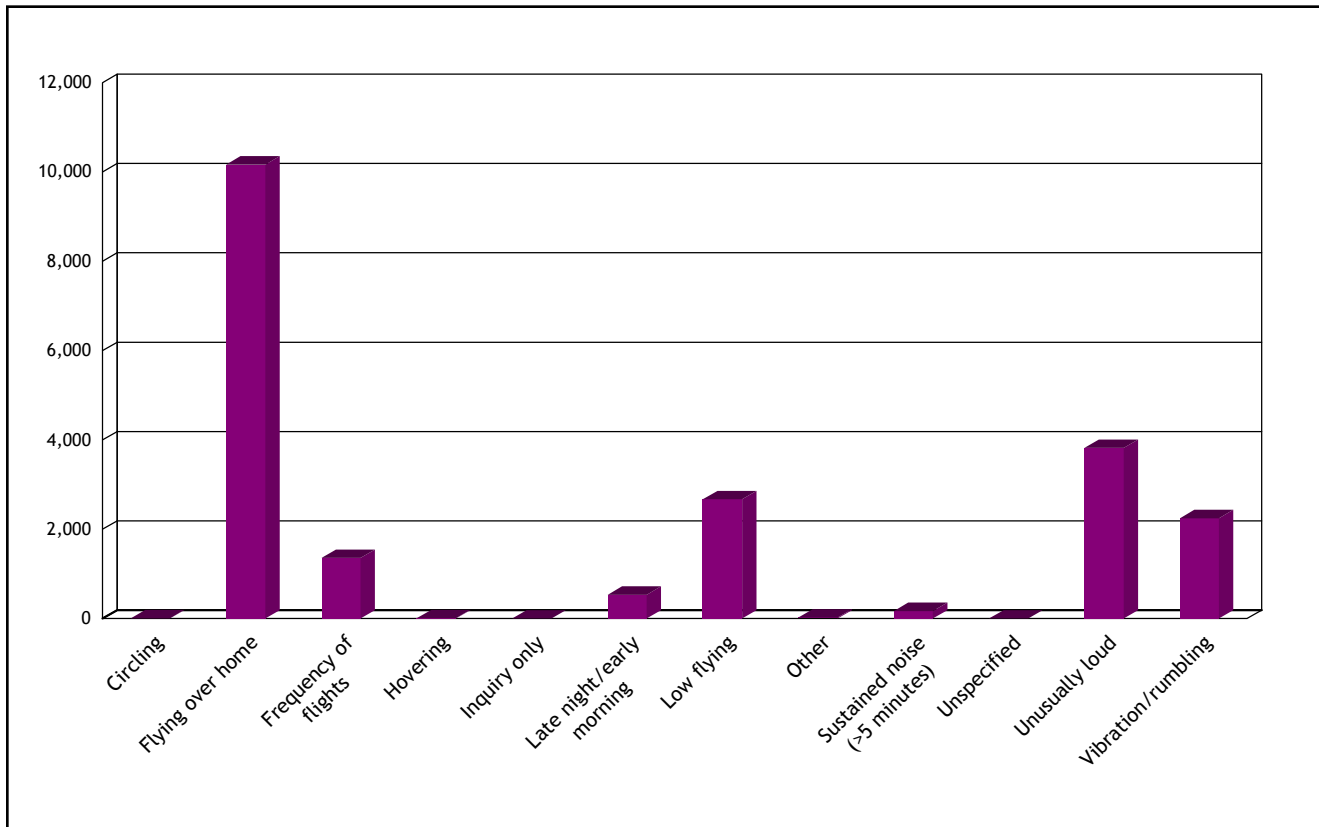
* All percentages are rounded to the nearest whole number.



*Circle indicates the location of the individual submitting comments.

Note: Not included in the map are individuals submitting comments from Laguna Niguel, CA.

Type of Concern*	Number of Comments
Circling	5
Flying over home	10,164
Frequency of flights	1,358
Hovering	9
Inquiry only	4
Late night/early morning	533
Low flying	2,674
Other	23
Sustained noise (>5 minutes)	170
Unspecified	1
Unusually loud	3,820
Vibration/rumbling	2,247
TOTAL	21,008



Note: * As reported by individuals.

Date	Start Time	End Time	Duration (hours:mins:secs)	Flow	Reason
2/1/2018	00:00:00	00:44:59	00:44:59	West Flow	Volume
2/1/2018	06:06:00	06:29:59	00:23:59	West Flow	Unknown
2/2/2018	00:00:00	00:54:59	00:54:59	West Flow	Volume
2/2/2018	06:09:00	06:29:59	00:20:59	West Flow	Unknown
2/3/2018	00:00:00	00:41:59	00:41:59	West Flow	Volume
2/3/2018	06:25:00	06:29:59	00:04:59	West Flow	Westerly Operations Transition
2/4/2018	00:00:00	06:29:59	06:29:59	West Flow	Taxiway/Runway Closures
2/5/2018	00:00:00	06:29:59	06:29:59	West Flow	Runway Closures
2/6/2018	00:00:00	06:29:59	06:29:59	West Flow	Runway Closures
2/7/2018	00:00:00	06:29:59	06:29:59	West Flow	Runway Closures
2/8/2018	00:00:00	06:29:59	06:29:59	West Flow	Taxiway Closure
2/9/2018	00:00:00	00:17:59	00:17:59	West Flow	Traffic
2/9/2018	06:00:00	06:29:59	00:29:59	West Flow	Unknown
2/10/2018	00:00:00	06:29:59	06:29:59	West Flow	Low Ceilings
2/11/2018	00:00:00	00:12:59	00:12:59	West Flow	Airport Design Group VI Departures
2/11/2018	04:55:00	06:29:59	01:34:59	West Flow	Unknown
2/12/2018	00:00:00	00:06:59	00:06:59	West Flow	Over Ocean Operations Transition
2/12/2018	06:10:00	06:29:59	00:19:59	West Flow	Unknown
2/13/2018	04:26:00	06:29:59	02:03:59	West Flow	Emergency, Runway/Taxiway Closures
2/14/2018	00:00:00	01:04:59	01:04:59	West Flow	SoCal TRACON Request
2/14/2018	06:03:00	06:29:59	00:26:59	West Flow	SoCal TRACON Request
2/15/2018	00:00:00	00:27:59	00:27:59	West Flow	Volume
2/15/2018	01:39:00	03:05:59	01:26:59	West Flow	Runway Closure
2/15/2018	06:10:00	06:29:59	00:19:59	West Flow	Unknown

Date	Start Time	End Time	Duration (hours:mins:secs)	Flow	Reason
2/16/2018	00:00:00	00:29:59	00:29:59	West Flow	Volume
2/16/2018	06:28:00	06:29:59	00:01:59	West Flow	Westerly Operations Transition
2/17/2018	00:00:00	00:29:59	00:29:59	West Flow	Unknown
2/17/2018	06:20:00	06:29:59	00:09:59	West Flow	Westerly Operations Transition
2/18/2018	00:00:00	06:29:59	06:29:59	West Flow	Weather
2/19/2018	00:00:00	06:29:59	06:29:59	West Flow	Winds
2/20/2018	00:00:00	06:29:59	06:29:59	West Flow	Winds
2/21/2018	00:00:00	06:29:59	06:29:59	West Flow	Runway Closure
2/22/2018	05:58:00	06:29:59	00:31:59	West Flow	Unknown
2/23/2018	00:00:00	00:39:59	00:39:59	West Flow	Volume
2/23/2018	02:30:00	06:29:59	03:59:59	West Flow	Wind
2/24/2018	00:00:00	06:29:59	06:29:59	West Flow	Runway Closure
2/25/2018	00:00:00	00:59:59	00:59:59	West Flow	Runway Closure
2/25/2018	04:40:00	06:29:59	01:49:59	West Flow	Unknown
2/26/2018	00:00:00	00:25:59	00:25:59	West Flow	Volume
2/27/2018	00:00:00	06:29:59	06:29:59	West Flow	Winds
2/28/2018	00:00:00	06:29:59	06:29:59	West Flow	Volume

Note: This data is from the Federal Aviation Administration Air Traffic Control Tower Log. If the data is not available, the reason is listed as "Unknown".