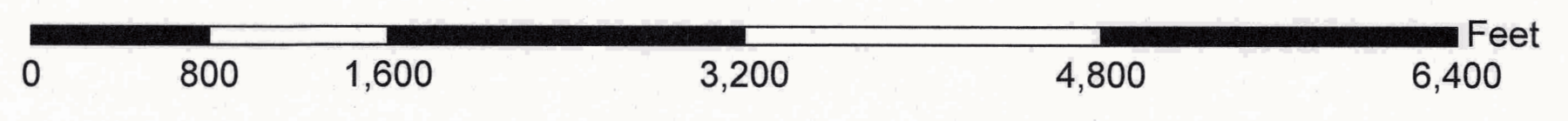


Security Post # and Address




- Post 1 5814 Avion Dr
- Post 2 10450 S Sepulveda Blvd
- Post 3 6550 W 96th St
- Post 4 10901 Aviation Blvd
- Post 5 7062 World Way West (Deactivated for MSC project)
- Post 15 7409A World Way West
- Post 21 7300 World Way West (This is temporary address due to new Delta Maintenance project)
- Post 23 8100 Westchester Pkwy
- Post 236B 10385 Aviation Blvd



INFORMATION PROVIDED BY LAW A IMTG GIS SUPPORT SERVICES DIVISION
NOTE: The areas noted above are to be considered planning data and may not reflect the current conditions. This data should be field verified prior to use.

THIS DRAWING SUPERSEDES DRAWING No. 20190010 WITH MAP DATE 1/17/2019

UPDATES	BY	DESCRIPTION	APPROVED	DATE
▲	SK	9160 S Loyola Blvd (Airport Police HQ Building)	PB	3/3/2020
▲	SK	5707 W Imperial Hwy (AT&T POE equipment for Imperial Cargo Complex Electrification Project)	PB	3/10/2020

LAWA
LOS ANGELES WORLD AIRPORTS

ADDRESS MAP

LOS ANGELES INTERNATIONAL AIRPORT

MASTER LEASE EXHIBIT

APPROVED BY *[Signature]*
ASST. CHIEF AIRPORTS ENGINEER

APPROVED BY *[Signature]*
CHIEF AIRPORTS ENGINEER

DRAWN	CHECKED	PLAN SET NUMBER	SHEET
SK	PLB	1	1 OF 1
SCALE	DATE	DWG NO.	
1 inch = 750 feet	3/3/2020	20200010	
GRID LOCATIONS	address_map_20200316		