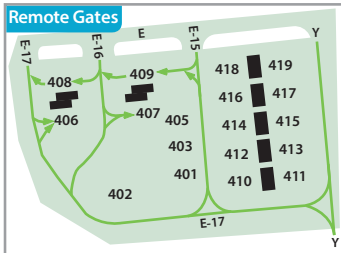
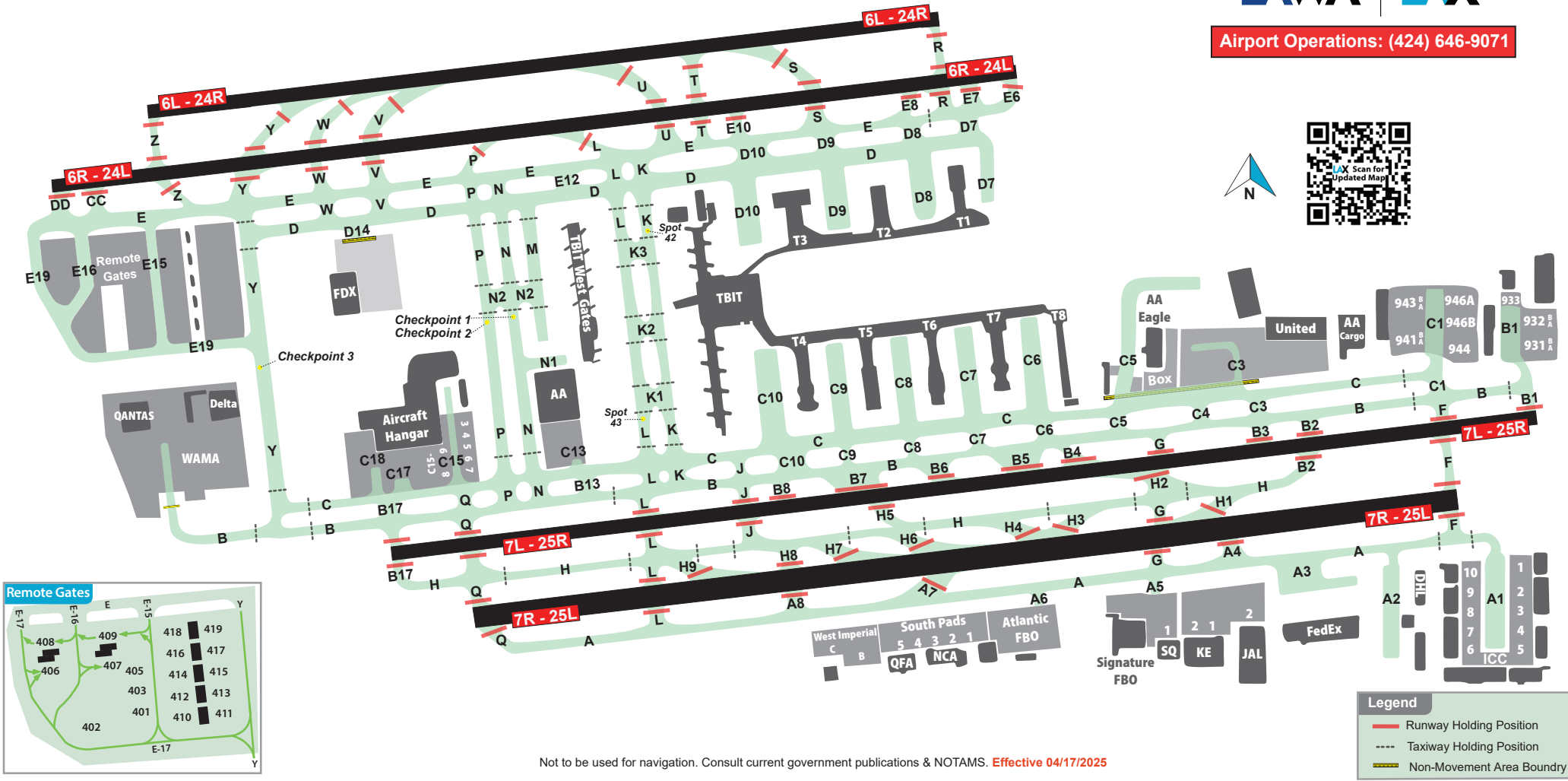


LAX Movement Area Map 2025 v2



Airport Operations: (424) 646-9071



Legend

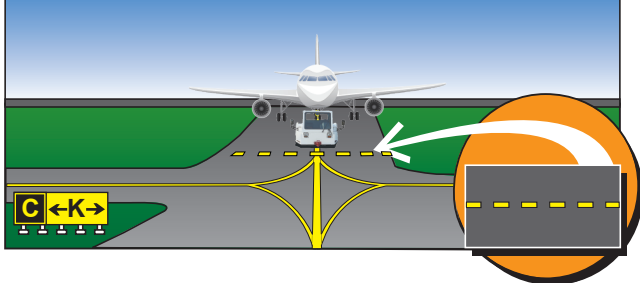
- Runway Holding Position
- Taxiway Holding Position
- Non-Movement Area Boundary

Not to be used for navigation. Consult current government publications & NOTAMS. Effective 04/17/2025

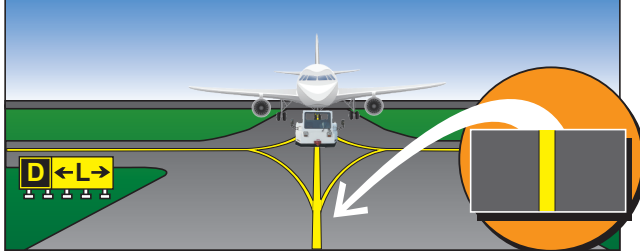
Runway Holding Position



Taxiway Holding Position



Taxiway Centerline



Airfield Signs

25R-7L

RUNWAY HOLDING POSITION SIGN

Denotes entrance to a Runway



TAXIWAY LOCATION SIGN

Identifies Taxiway on which vehicle/aircraft is located



TAXIWAY DIRECTION SIGN

Indicates general direction of an intersecting taxiway



DESTINATION SIGN

Indicates direction to departure runways



INFORMATION SIGN

Provides advisories of various types



TAXIWAY LOCATION SIGN

Co-located with

TAXIWAY DIRECTION SIGN



TAXIWAY LOCATION SIGN

Co-located with

RUNWAY HOLDING POSITION SIGN

FAA Air Traffic Control Frequencies

Automatic Terminal Information Service (ATIS)	133.80
Tower (South Complex)	120.95
Tower (North Complex)	133.90
Ground Control (South)	121.75
Ground Control (North)	121.65
Ground Control (Metering)	121.40

Ramp Tower Frequencies

LAWA (M Taxilane)	131.975
LAWA (K & L Taxilane)	131.075
American (C10 Taxilane)	129.325
American (C9 Taxilane)	130.50
Alaska (C8 Taxilane)	130.85
United (C7 Taxilane)	129.40
United (C6 Taxilane)	129.50
Envoy / Eagle Box	129.475
Delta (D9 Taxilane)	131.45
Delta (D10 Taxilane)	131.85

LAX Taxi Routes

North Route

Taxi/proceed via Taxiway C or Taxiway B towards Taxiway N, taxi/proceed northbound on Taxiway N; at Checkpoint 1, contact Ground Control on frequency 121.65; hold short of Taxiway N2.

South Route

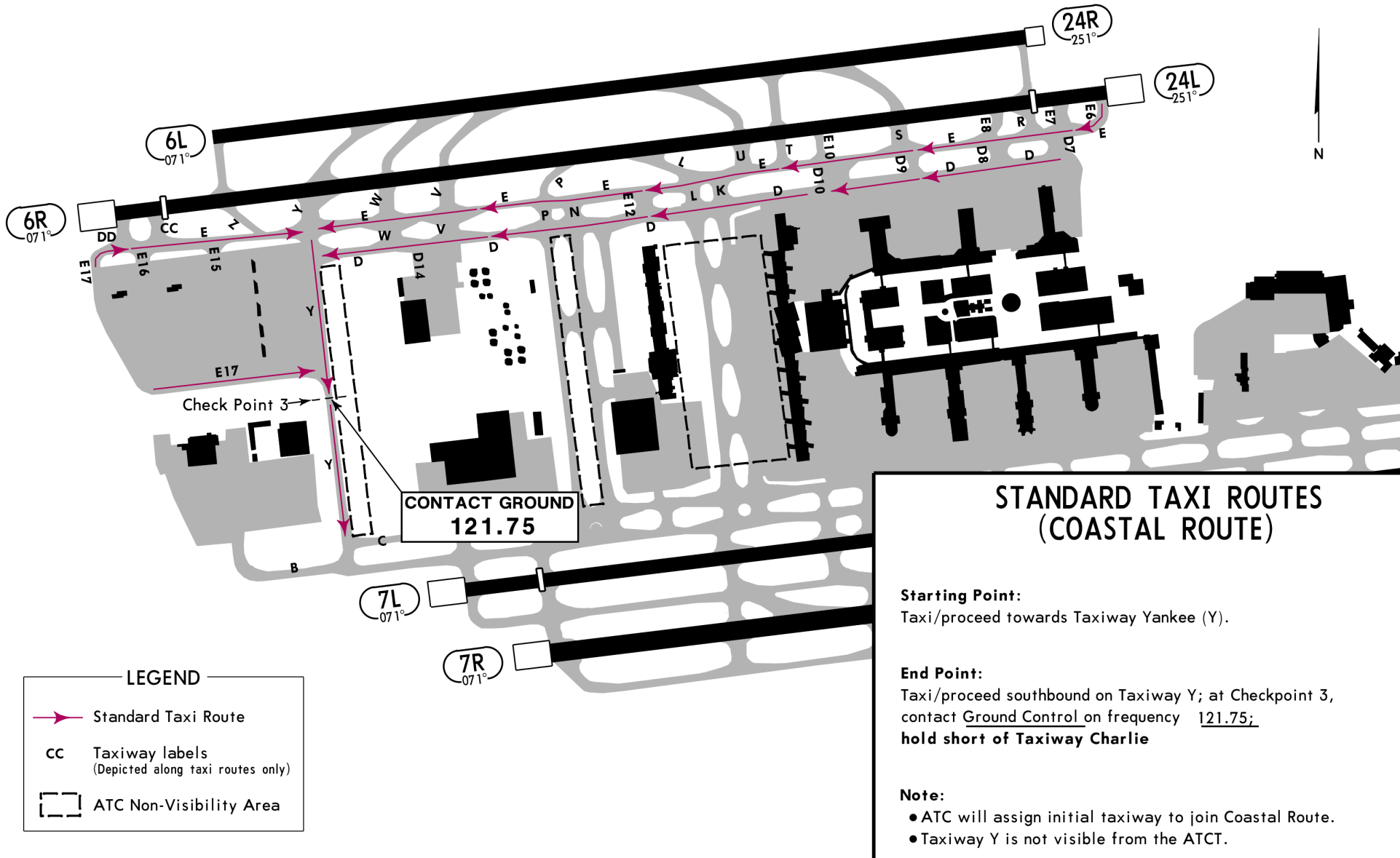
Taxi/proceed via Taxiway E or Taxiway D towards Taxiway P, taxi/proceed southbound on Taxiway P; at checkpoint 2, contact Ground Control on frequency 121.75; hold short of Taxiway C.

Sunset Route

Taxi/proceed westbound on Taxiway C towards Taxiway Y, hold short of Taxiway Y; contact Ground Control on frequency 121.65 when number one approaching Taxiway Y.

Coastal Route

Taxi/proceed towards Taxiway Y, taxi southbound on Taxiway Y, at checkpoint 3, contact Ground Control on frequency 121.75; hold short of Taxiway Charlie (C).



STANDARD TAXI ROUTES (NORTH ROUTE)

Starting Point:

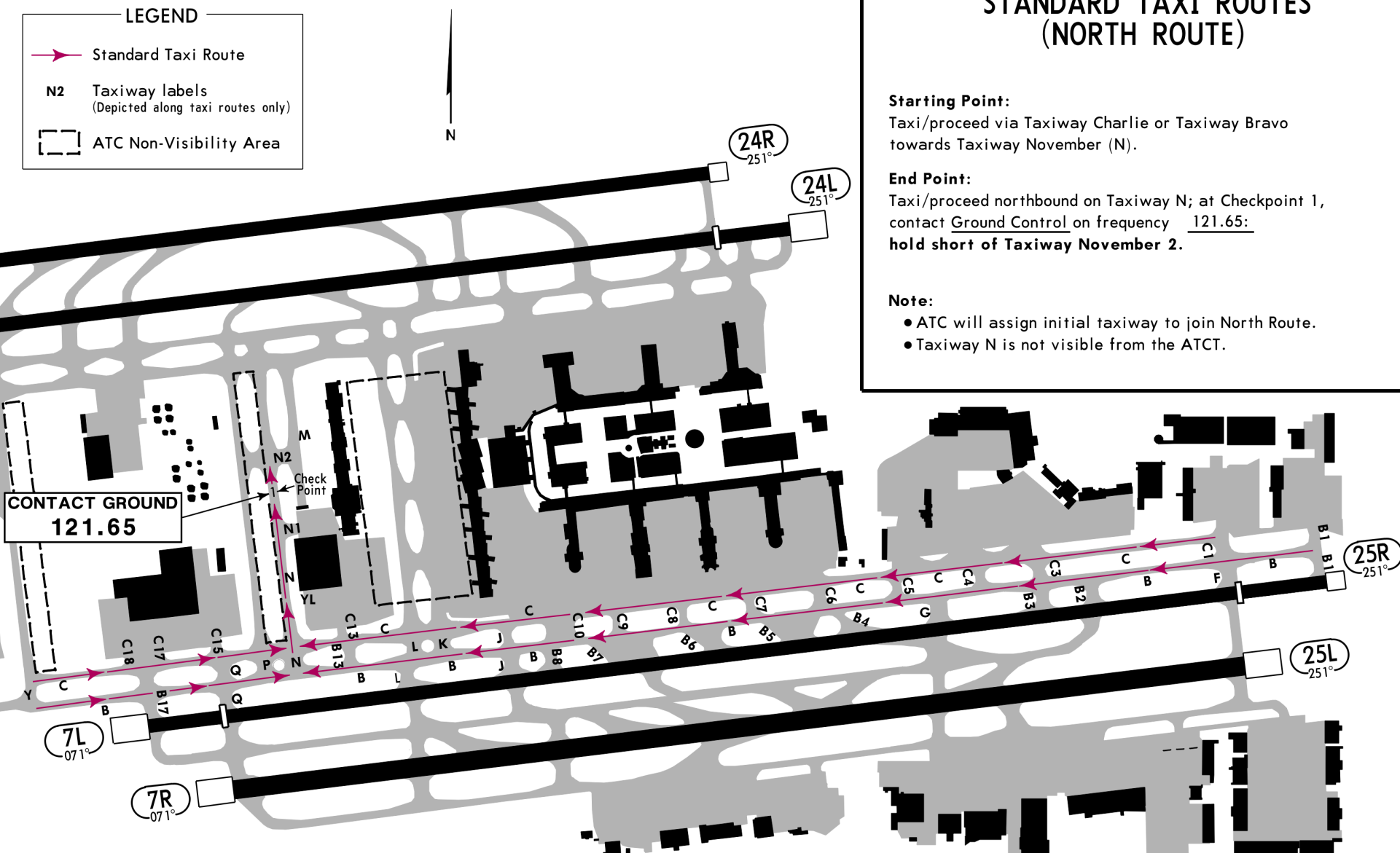
Taxi/proceed via Taxiway Charlie or Taxiway Bravo towards Taxiway November (N).

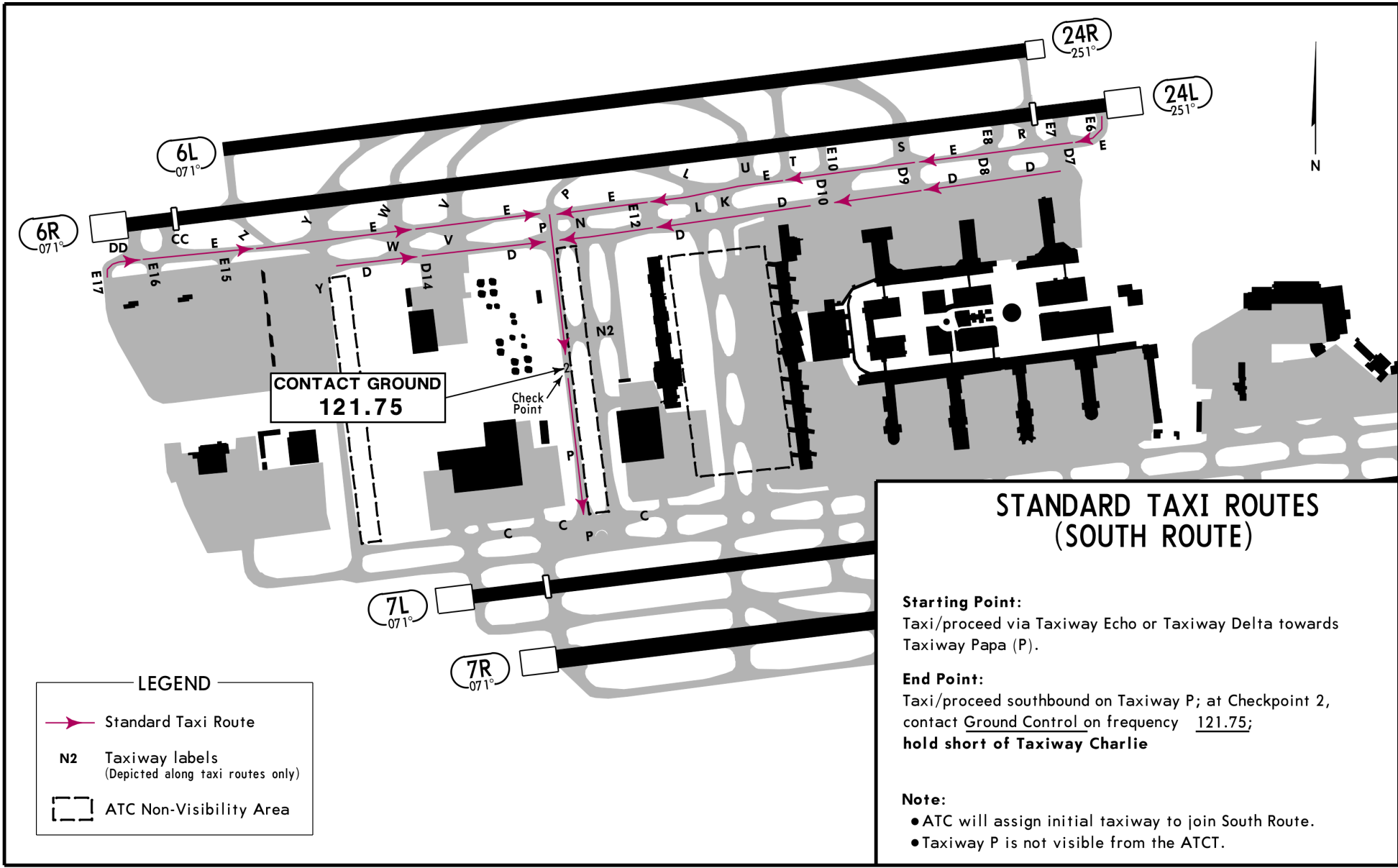
End Point:

Taxi/proceed northbound on Taxiway N; at Checkpoint 1, contact Ground Control on frequency 121.65: hold short of Taxiway November 2.

Note:

- ATC will assign initial taxiway to join North Route.
- Taxiway N is not visible from the ATCT.





LEGEND

→ Standard Taxi Route

N2 Taxiway labels
(Depicted along taxi routes only)

ATC Non-Visibility Area

**STANDARD TAXI ROUTES
(SOUTH ROUTE)**

Starting Point:
Taxi/proceed via Taxiway Echo or Taxiway Delta towards Taxiway Papa (P).

End Point:
Taxi/proceed southbound on Taxiway P; at Checkpoint 2, contact Ground Control on frequency 121.75; **hold short of Taxiway Charlie**

Note:

- ATC will assign initial taxiway to join South Route.
- Taxiway P is not visible from the ATCT.

STANDARD TAXI ROUTES (SUNSET ROUTE)

Starting Point:
Taxi/proceed westbound on Taxiway Charlie towards Taxiway Yankee (Y).

End Point:
Hold short of Taxiway Y; contact Ground Control on frequency 121.65 when number one approaching Taxiway Y.

Note:
• ATC will assign initial taxiway to join Sunset Route.

LEGEND

→

 Standard Taxi Route

C17

 Taxiway labels
(Depicted along taxi routes only)

 ATC Non-Visibility Area

